Texas Department of Transportation

©2023 by Texas Department of Transportation;
all rights reserved

US 69

FOR THE CONSTRUCTION OF INTERSECTION
AND OPERATIONAL IMPROVEMENTS

FROM: 0.9 MILES N OF FM 841
TO : 0.5 MILES W OF FM 1475

LENGTH OF PROJECT LIMITS: 4.794 MILES

CSJ: 0200-01-093

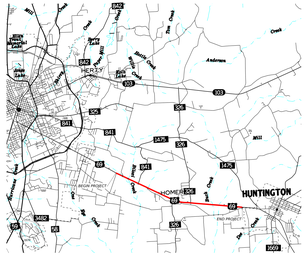

LOCATION MAP : N.T.S.

CP&Y an STV Company
TEXAS REGISTERED
ENGINEERING FIRM F-1741

LEGEND

- PROPOSED ALIGNMENT
- EXISTING RIGHT OF WAY
- PROPOSED RIGHT OF WAY
- PROPOSED PAVEMENT
- PROPOSED EDGE OF PAVEMENT
- PROPERTY BOUNDARY LINE
- PROPOSED CENTERLINE

PRELIMINARY

FOR INTERIM REVIEW ONLY
NOT FOR CONSTRUCTION, BIDDING, OR PERMIT PURPOSES

CP&Y an STV Company

ENGINEER BRIAN A. JONES
P.E. No. 95732 DATE 3/24/2023

DESIGN STANDARDS USED

TXDOT ROADWAY DESIGN MANUAL: 2022
TBR HIGHWAY CAPACITY MANUAL: 2016
TEXAS MANUAL OF UNIFORM CONTROL DEVICES: 2011

HORZ SCALE: 1"=50'
0 25 50 100



EXISTING TYPICAL SECTION
BEGIN PROJECT TO STA 247+49.50

EXISTING TYPICAL SECTION
STA 247+49.50 TO STA 272+07.73

EXISTING TYPICAL SECTION
STA 272+07.73 TO END PROJECT

EXCEPTIONS: STA 254+55.00 TO STA 270+65.00



PROPOSED TYPICAL SECTION
BEGIN PROJECT TO STA 252+55.00
STA 252+55.00 TO STA 254+55.00



PROPOSED TYPICAL SECTION
STA 252+55.00 TO STA 253+00.72

EXCEPTIONS: STA 254+55.00 TO STA 270+65.00



PROPOSED TYPICAL SECTION
STA 270+65.00 TO STA 280+84.00



PROPOSED TYPICAL SECTION
STA 280+84.00 TO STA 455+00.00

EXCEPTIONS: STA 254+55.00 TO STA 270+65.00



PROPOSED TYPICAL SECTION
STA 455+00.00 TO END PROJECT

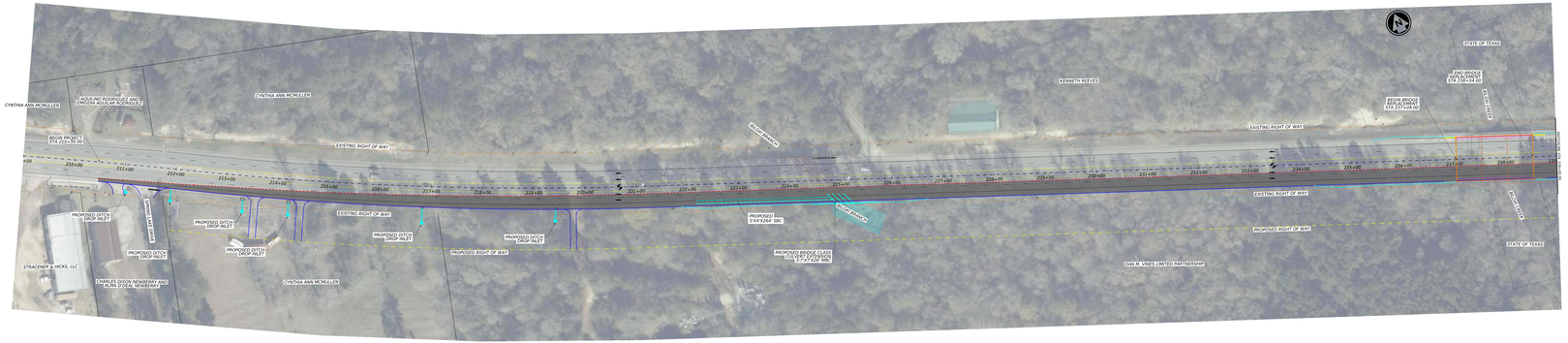

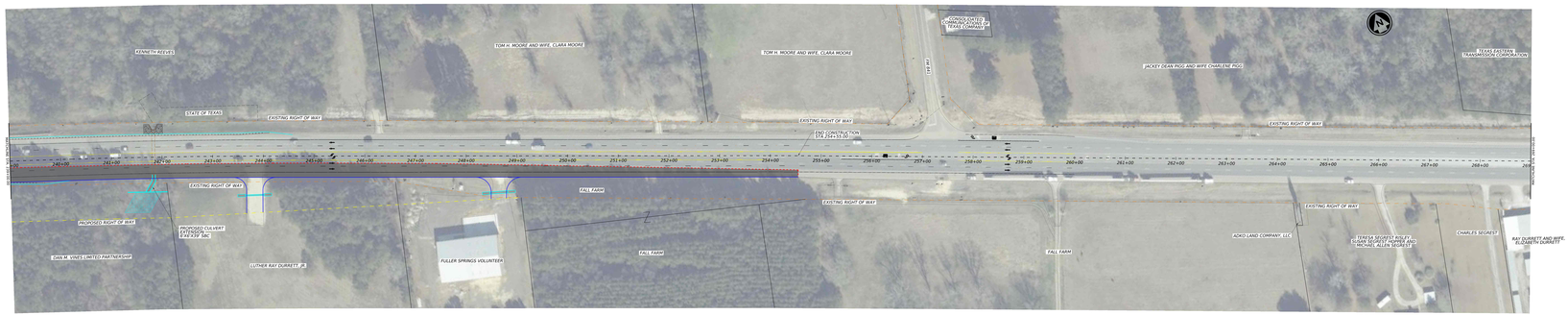

Texas Department of Transportation

©2023 by Texas Department of Transportation;
all rights reserved

US 69

FOR THE CONSTRUCTION OF INTERSECTION
AND OPERATIONAL IMPROVEMENTS

FROM: 0.9 MILES N OF FM 841
TO : 0.5 MILES W OF FM 1475

LENGTH OF PROJECT LIMITS: 4.794 MILES

CSJ: 0200-01-093

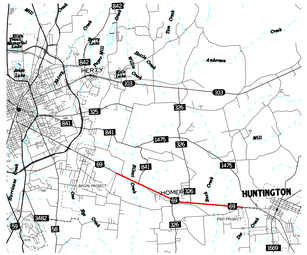
HERTY
HOMER
HUNTINGTON
END PROJECT
BEGIN PROJECT
Anderson
Creek
Bear
Mill
Cherokee
Neches
Angelina
Pine
Mud
Big
Bowles

Texas Department of Transportation

©2023 by Texas Department of Transportation;
all rights reserved

US 69

FOR THE CONSTRUCTION OF INTERSECTION
AND OPERATIONAL IMPROVEMENTS

FROM: 0.9 MILES N OF FM 841
TO : 0.5 MILES W OF FM 1475

LENGTH OF PROJECT LIMITS: 4.794 MILES

CSJ: 0200-01-093

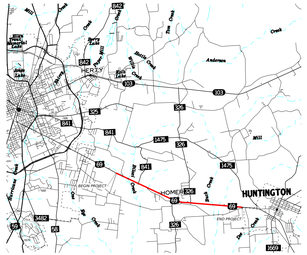
HERTY
HOMER
HUNTINGTON
END PROJECT
Angelina River
Neches River
Bevil Oaks
Alto
Cuney
Mount Selman
Cherokee
Jacksonville
Rusk
Reklaw
Tennessee Colony
Palestine
Frankston
Elkhart
Crockett
Kennard
Lovelady
Pennington
Trinity
Groveton
Latexo
Centerville
Leon
Buffalo
Oakwood
Madisonville
Normangee
Midway
Madison
Anderson
Keechi
Flint
Bethel
Bullard
Troup
Whitehouse
Tyler
Lindale
Hideaway
Flint
Gresham
Chandler
Noonday
Bullard
Arp
Jacksonville
Cherokee
Alto
Wells
Reklaw
Rusk
Mount Selman
Cuney
Bevil Oaks
Alto
Cherokee
Jacksonville
Rusk
Reklaw